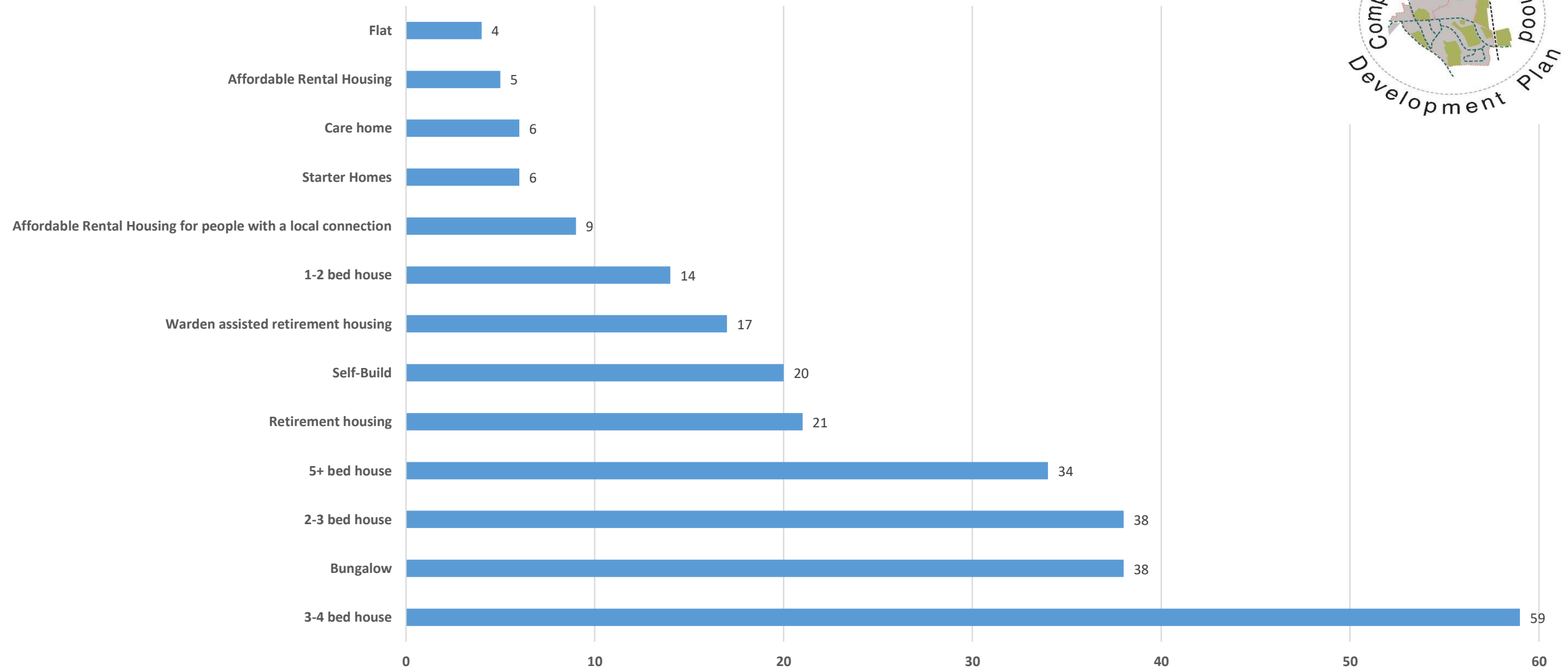


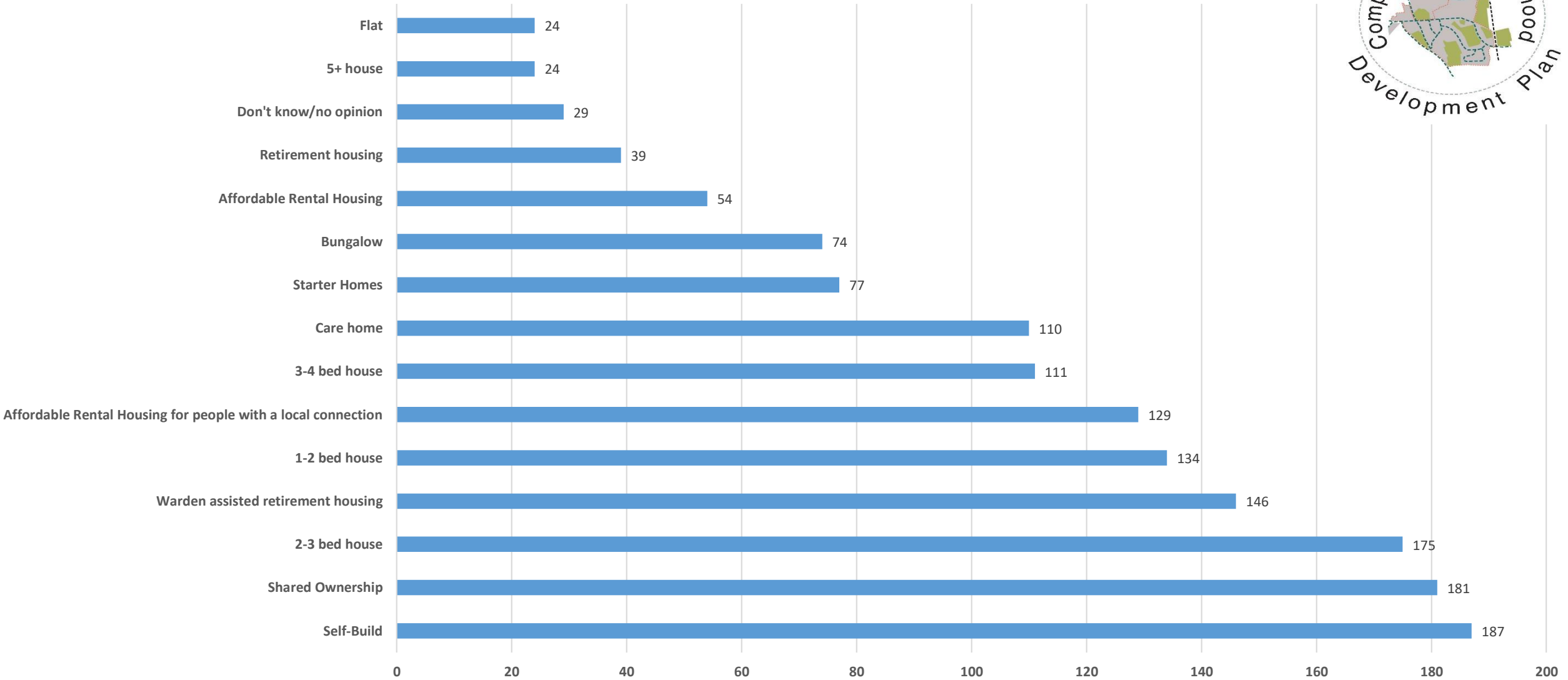


Part 3: HOUSING ISSUES

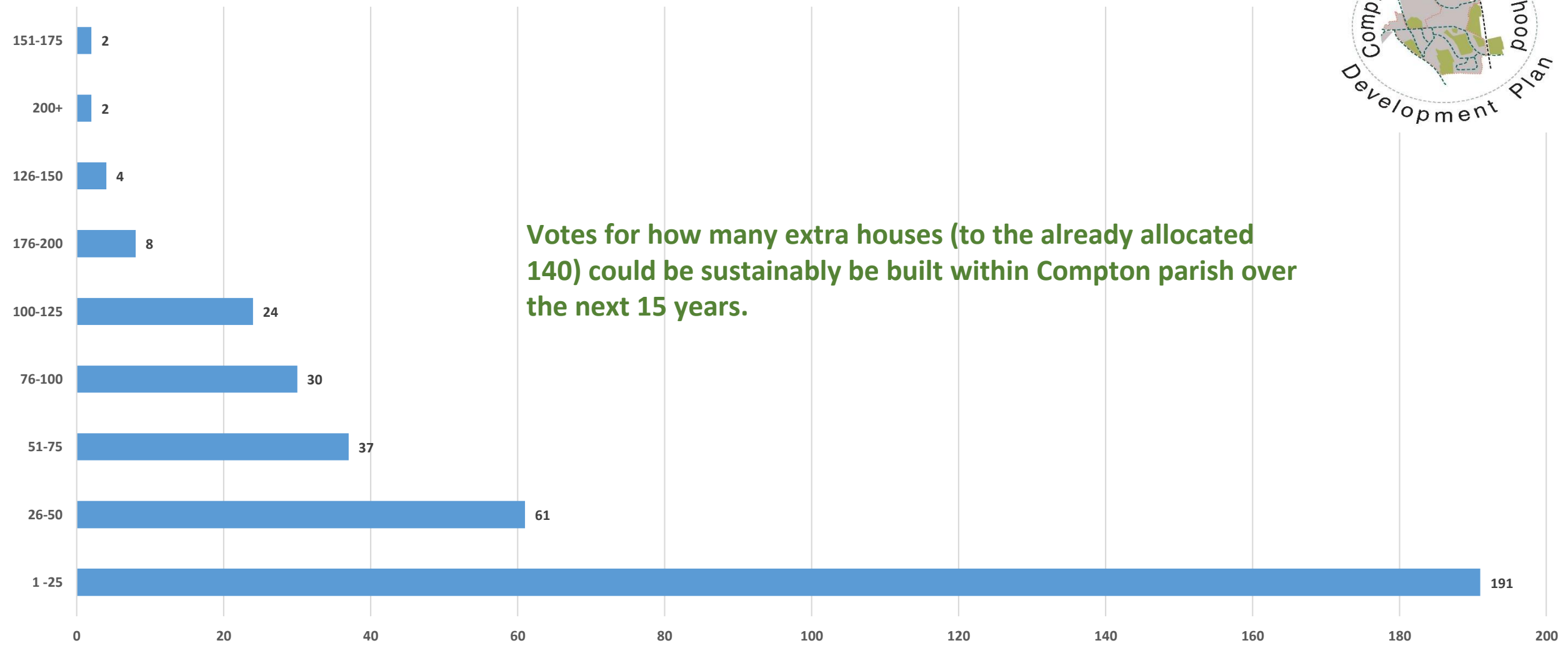
Q10. Thinking about your next move within Compton parish, what type of property would best suit your needs?



Q11. Thinking about the needs of others within Compton parish, what types of housing do you think are most needed?

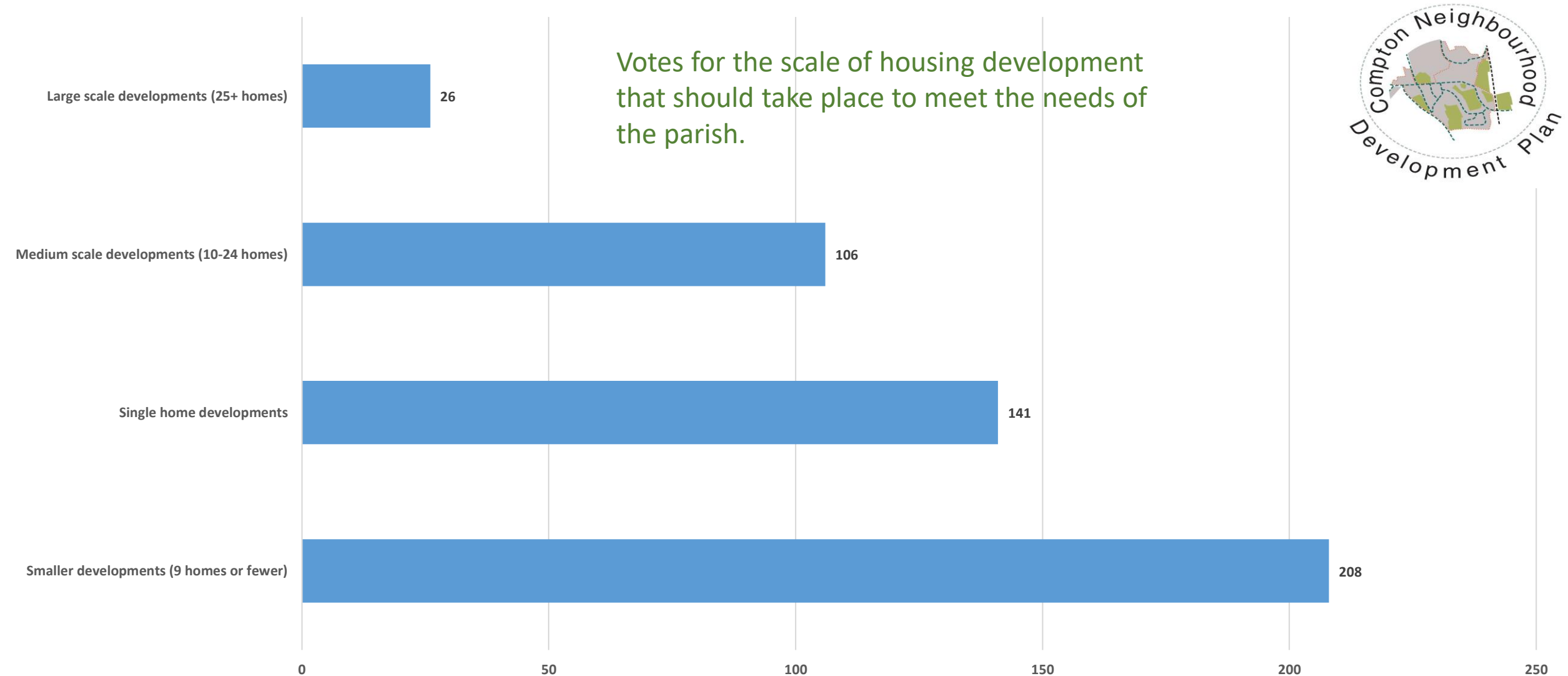


Q12. In addition to the 140 homes already allocated for the Institute of Animal Health (IAH) site, how many houses do you think could sustainably be built within Compton parish over the next 15 years?

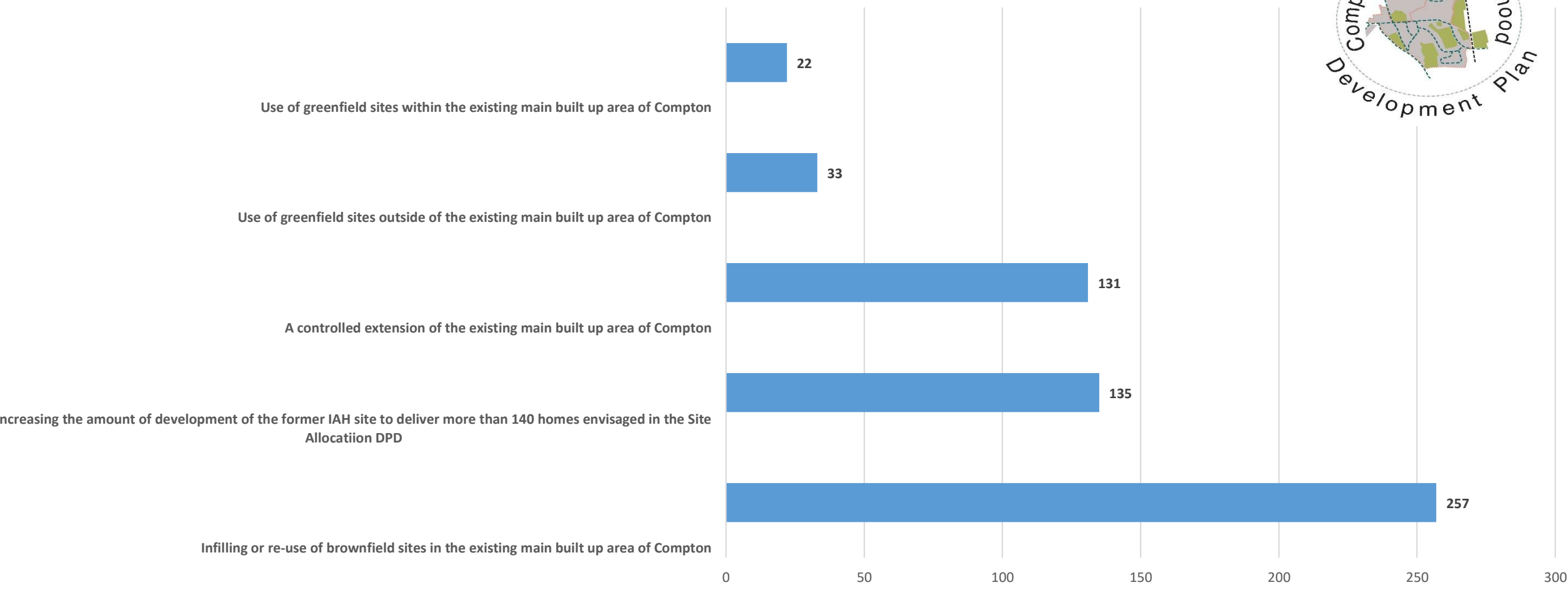


Votes for how many extra houses (to the already allocated 140) could be sustainably be built within Compton parish over the next 15 years.

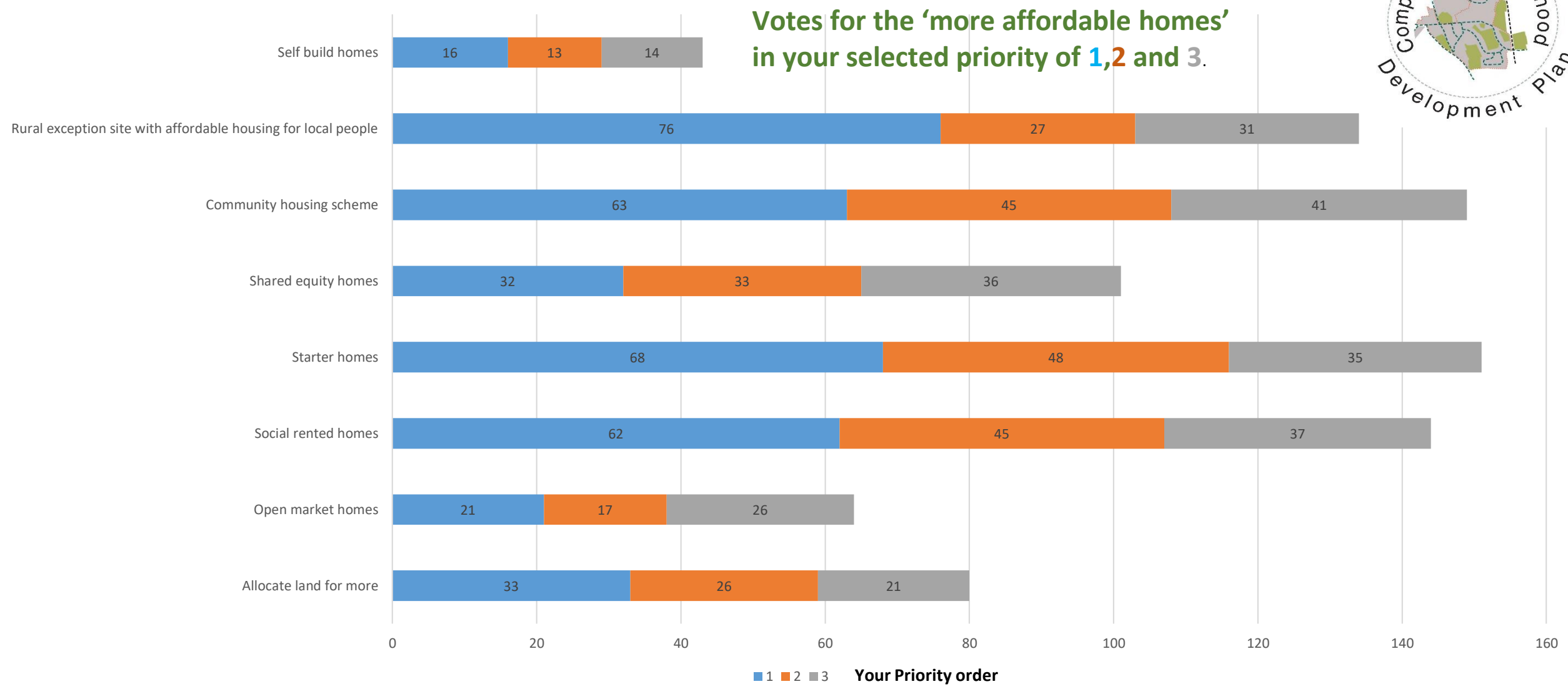
Q13. What scale of individual housing developments should take place in order to meet the needs of the parish?



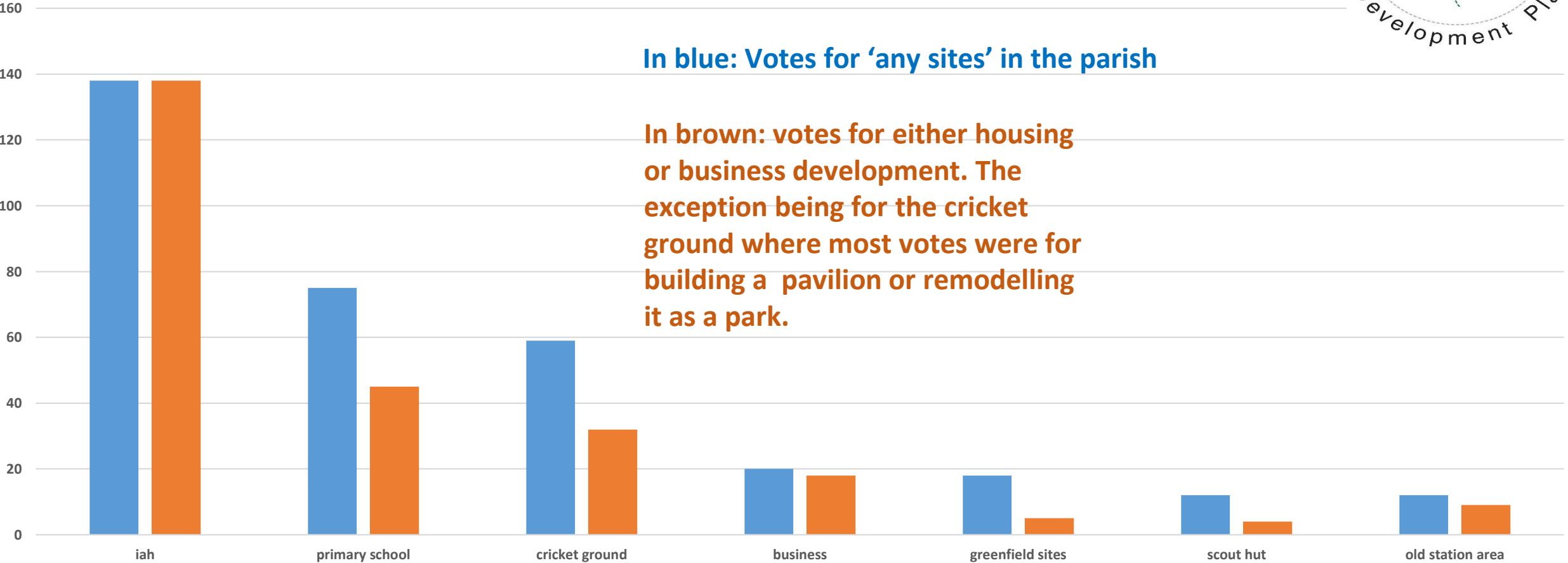
Q14. Thinking about the sustainable development of Compton parish over the next 15 years, where do you think the priority in house building should be in Compton parish?



Q15. What do you think the Neighbourhood Plan should do to ensure homes are more affordable?



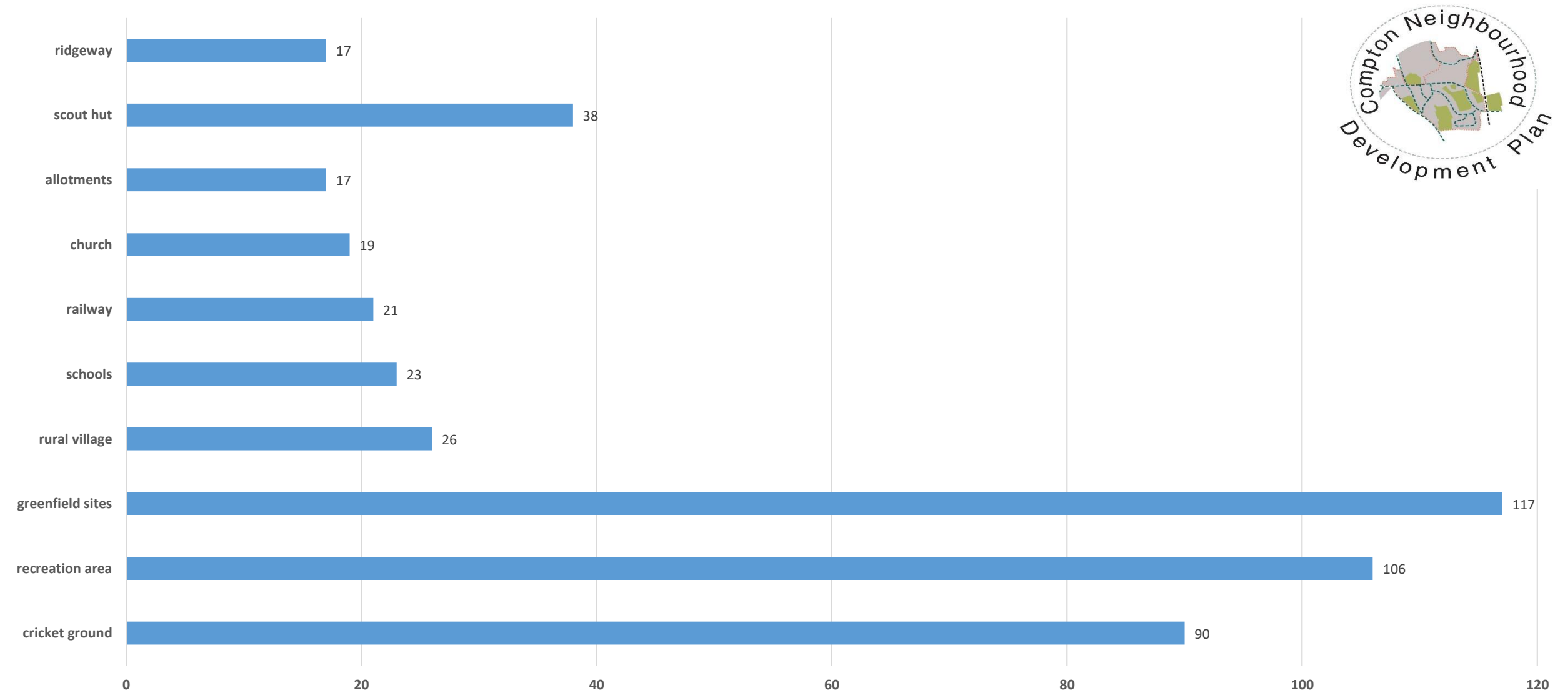
Q16. Are there any sites in the parish that you think should be developed for any purpose? What purpose?



The logo is a circular emblem. The outer ring contains the text 'Compton Neighbourhood' at the top and 'Development Plan' at the bottom, separated by small gaps. Inside the ring is a stylized map of the Compton area, with different regions shaded in light green, light brown, and light blue. The map is overlaid with a network of dashed lines, likely representing roads or administrative boundaries.



Q17. Are there any sites in the parish that should be protected from development? Why should these specific sites be given protection?



Q18. Should the Neighbourhood Development Plan seek to allocate land for business use?

